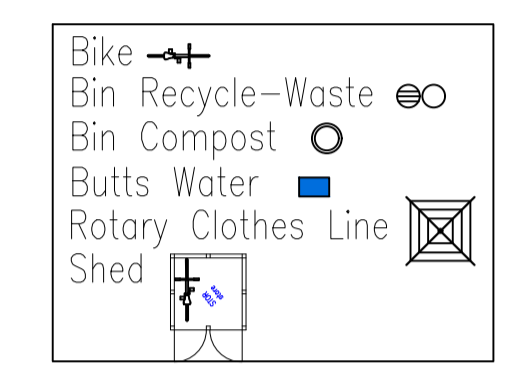


- Denotes 5.5m wide access road of tarmac to replace the existing tarmac access road.
- Denotes parking bays to each dwelling. Refer to detail for construction.




Denotes new 1.5m high hit and miss timber fencing of treated softwood

Refer to Highways Engineer drawings for details on visibility splays and road dimensions.

The existing road finish and drop kerbs to be removed to enable the new adopted access road to be formed. For details refer to Highways Engineers drawings

The existing concrete paths around the existing buildings to be retained as much as possible, along with all bin stores etc.



CYNLLUN SAFLE, MESURIAD
site survey plan 1:200

9001	273003.141	266565.802	176.431	ST1
9002	273004.796	266592.144	176.700	ST2
9003	273023.078	266606.859	176.670	ST3
9004	273022.166	266593.355	176.634	ST4
9005	273035.397	266613.477	176.723	ST5
9006	273032.241	266634.875	176.753	ST6
9007	273040.718	266629.442	176.743	ST7

266600N

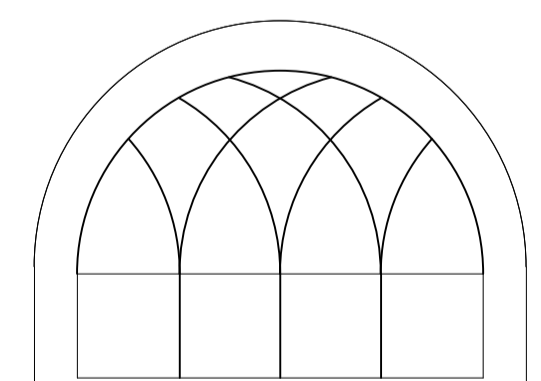
266550N

266550N

AMENDMENT C
drawing updated.
19.06.2024

AMENDMENT B
drawing updated.
15.05.2024

AMENDMENT A
drawing updated.
17.06.2024



BYRON JENKINS MCIAT,
TRYSYDDI PROSARDDI, A BUDLLETH PROSARDDI,
ARCHITECTURAL CONSULTANCY AND PROJECT MANAGEMENT,
CAPEL AP IAN, LLANAFAN, ABERYSTWYTH,
CEREDIGION SY23 4AF
byronwynjenkins@gmail.com
01974 261145
07974 099884

PROJECT
Parc Teifi,
Pontrhydfendigaid,
Ystrad Meurig,
Ceredigion,
SY25 6BH

DATE
CYNLLUN BRAS
scheme drawing
CYNLLUN SAFLE
site plan

SCALE
1:200 @ A1

DATE
15/06/2024

BYRON

627/06
C